






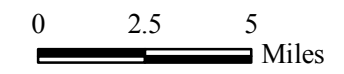


**LEGEND**

-  INTERNATIONAL BOUNDARY
-  COUNTY BOUNDARY
-  MAJOR ROADS
-  URBAN AREAS
-  SURFACE WATER
-  AREA OF CONCERN
-  WATERSHED

SOURCE: MODIFIED FROM THE MICHIGAN DEPARTMENT OF NATURAL RESOURCES AND THE ONTARIO MINISTRY OF ENVIRONMENT, 1992, AND ESRI, 2005.



**ST. MARYS RIVER, MICHIGAN  
AREA OF CONCERN**

Great  
Lakes  
National  
Program  
Office

